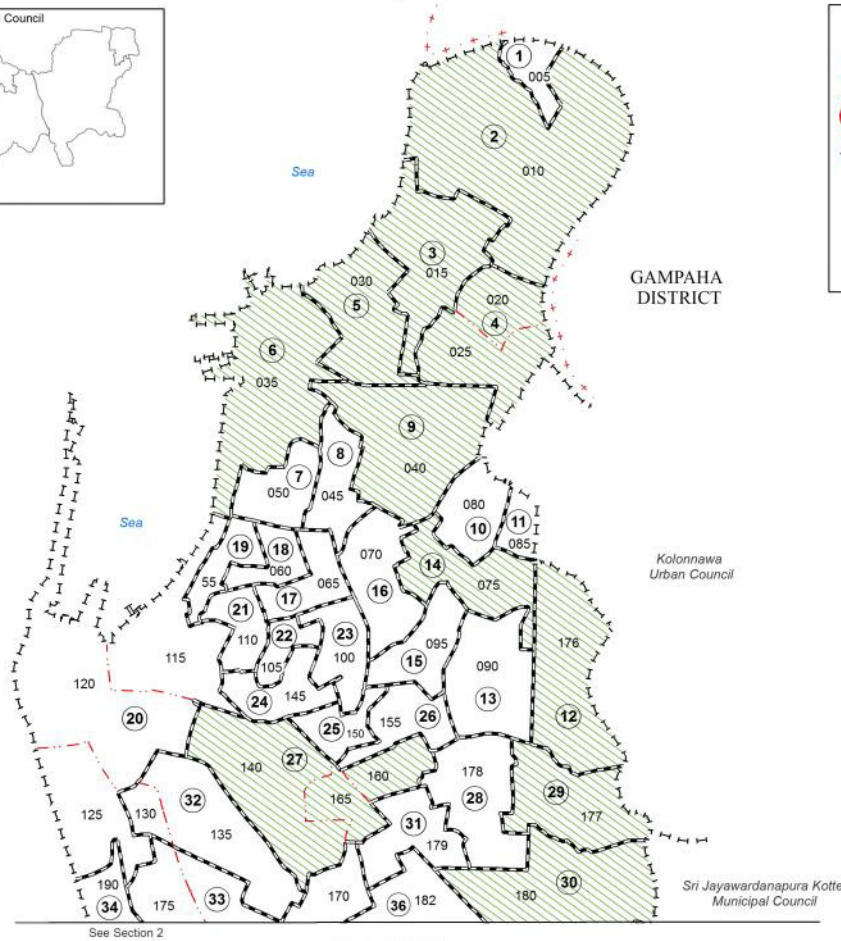
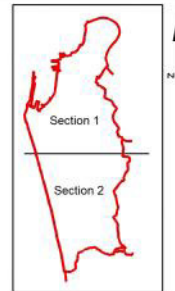
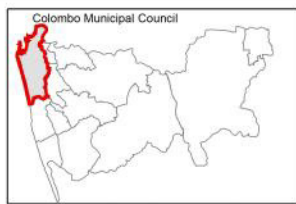


Ward Map of Colombo Municipal Council - Colombo District

Ref. No : NDC / 01 / 01



Colombo Municipal Council

WARD No	WARD Name
1	Sanmanthranapura
2	Mattakkuliya
3	Modara
4	Mahawatta
5	Aluthmawatta
6	Lunupokuna
7	Kotahena West
8	Kotahena East
9	Bloemendhal
10	Grandpass North
11	Nawagampura
12	Dematagoda
13	Maligawatta East
14	Grandpass South
15	Khattana
16	New Bazaar
17	Masangasweediya
18	Jinthupitiya
19	Kochchikade
20	Fort
21	Kochchikade South
22	Aluthkade West
23	Aluthkade East
24	Keselwatta
25	Panchikawatta
26	Maligawatta West
27	Maradana
28	Kuppiyawatta East
29	Wathamulla
30	Borella North
31	Kuppiyawatta West
32	Humupitiya
33	Wekanda
34	Kollupitiya
35	Bambalapitiya
36	Cinnamon Gardens
37	Borella South
38	Gothampura
39	Narahenpita
40	Thimbrigayaya
41	Havelock Town
42	Rirala
43	Kirulapone
44	Pamankada East
45	Pamankada West
46	Wellawatta North
47	Wellawatta South

Legend

- +--- Province Boundary
- +--- District Boundary
- +--- DS Boundary
- +--- GN Boundary
- +--- Polling Division Boundary
- +--- PS Boundary
- +--- MC / UC Boundary
- +--- Ward Boundary
- +--- Multi Member Ward



Prepared by Survey Department of Sri Lanka

Data Source:
National Delimitation Committee for Local Authorities - 2013 / 2016
Ministry of Local Government and Provincial Councils